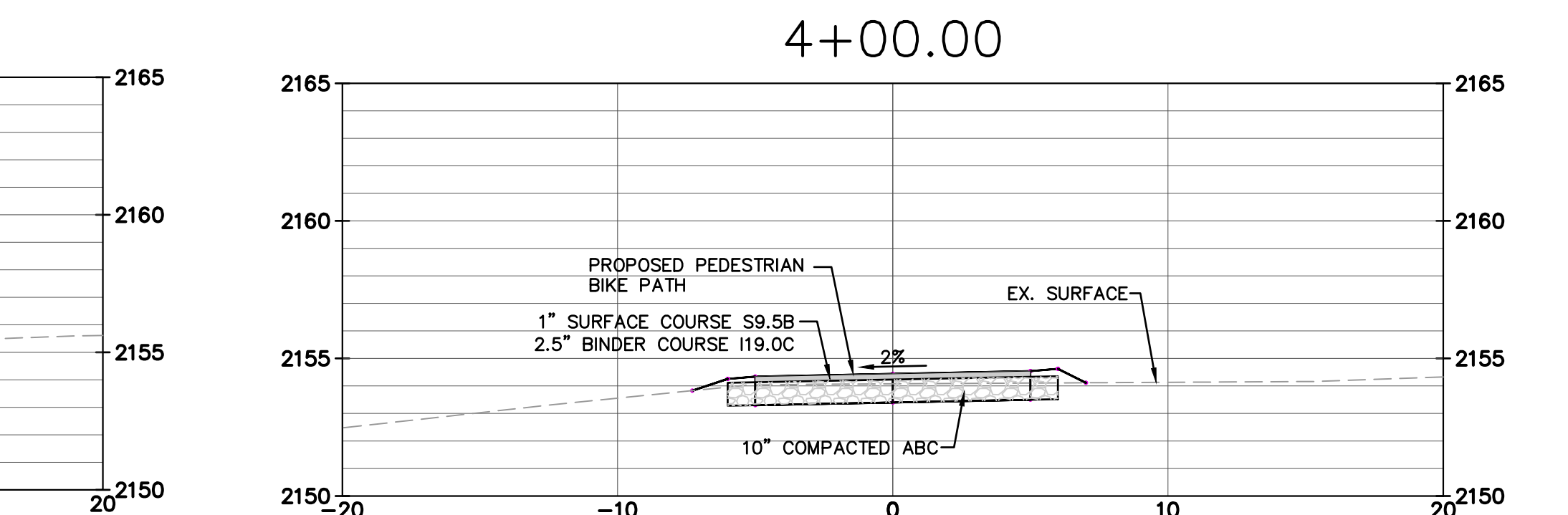
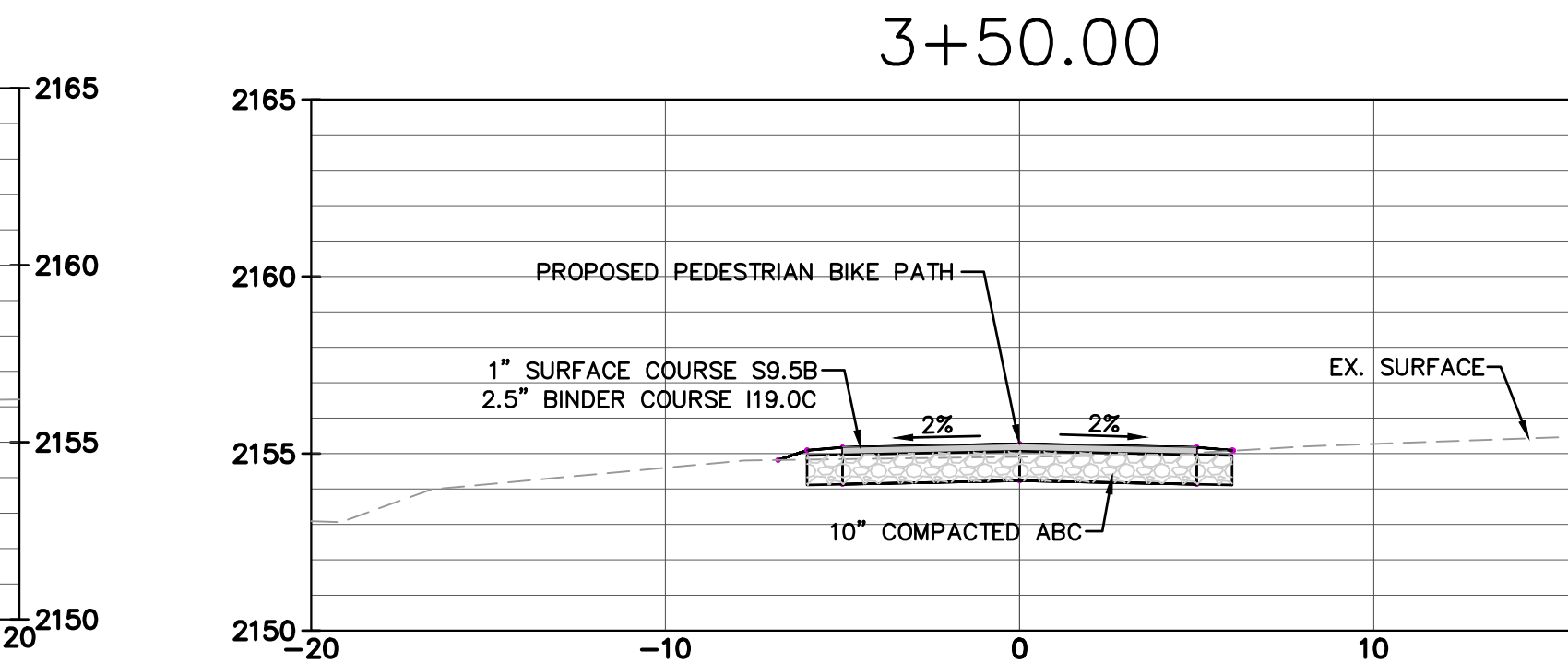
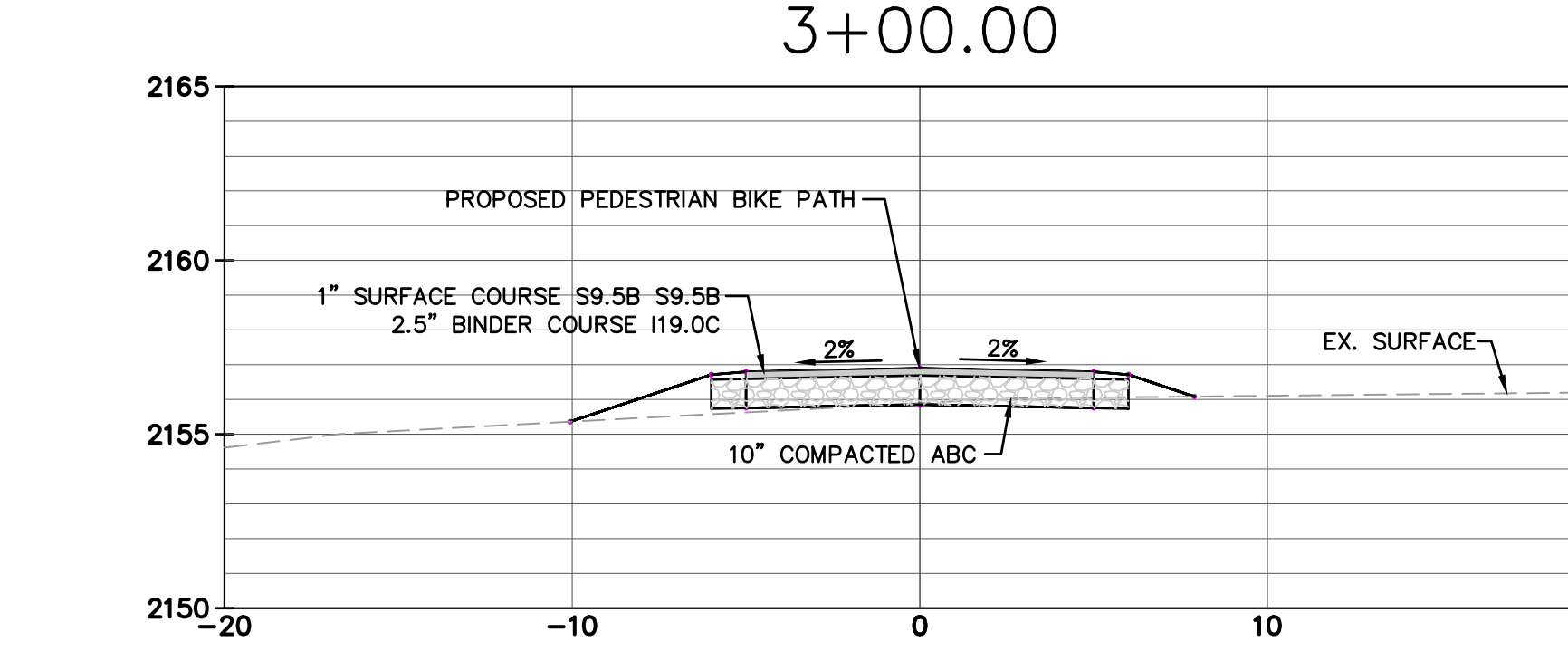
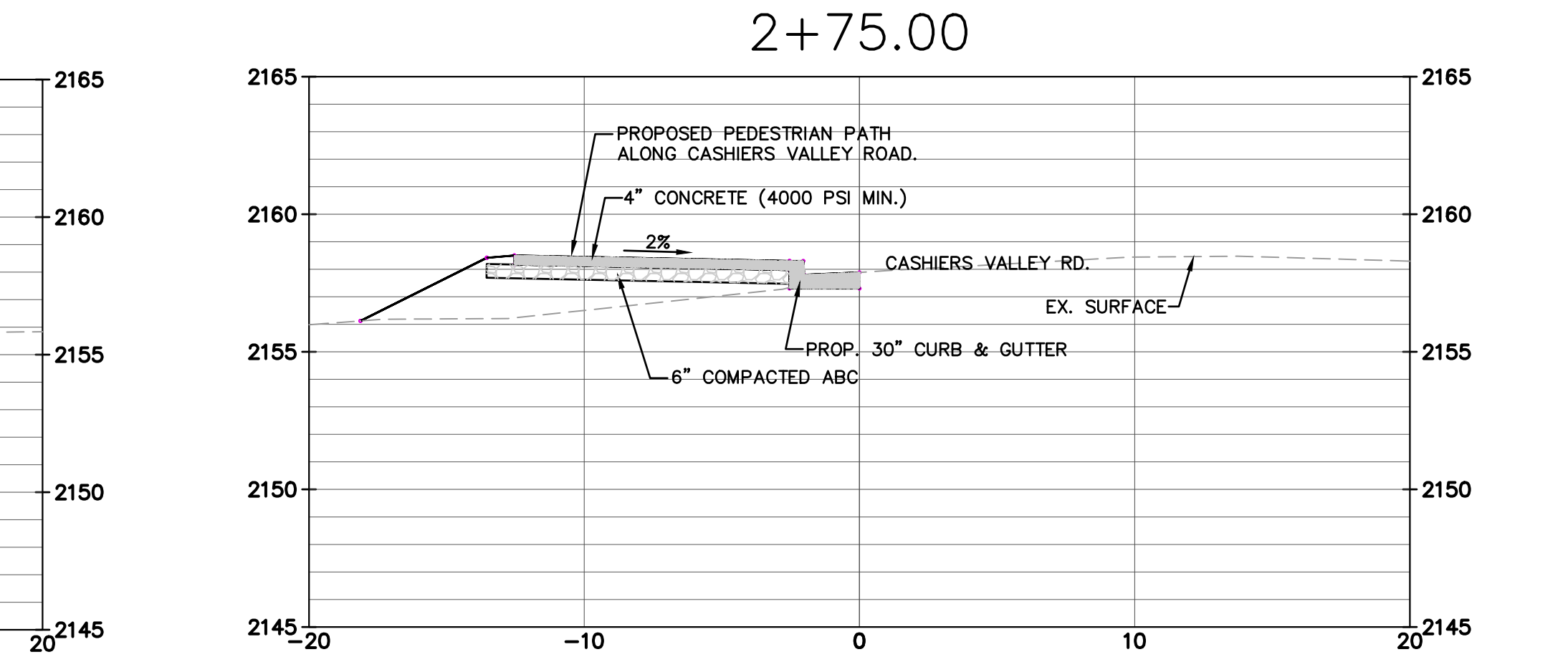
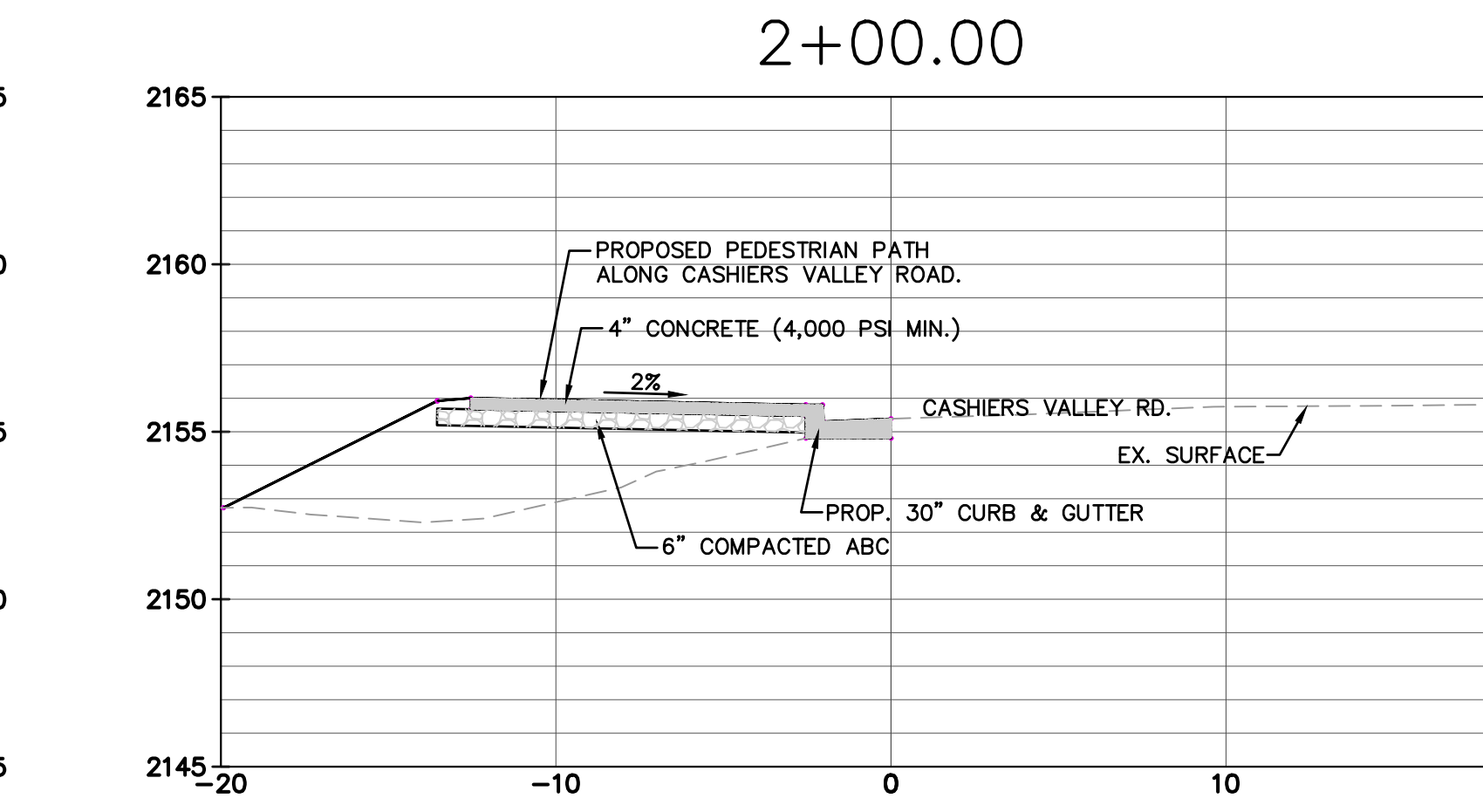
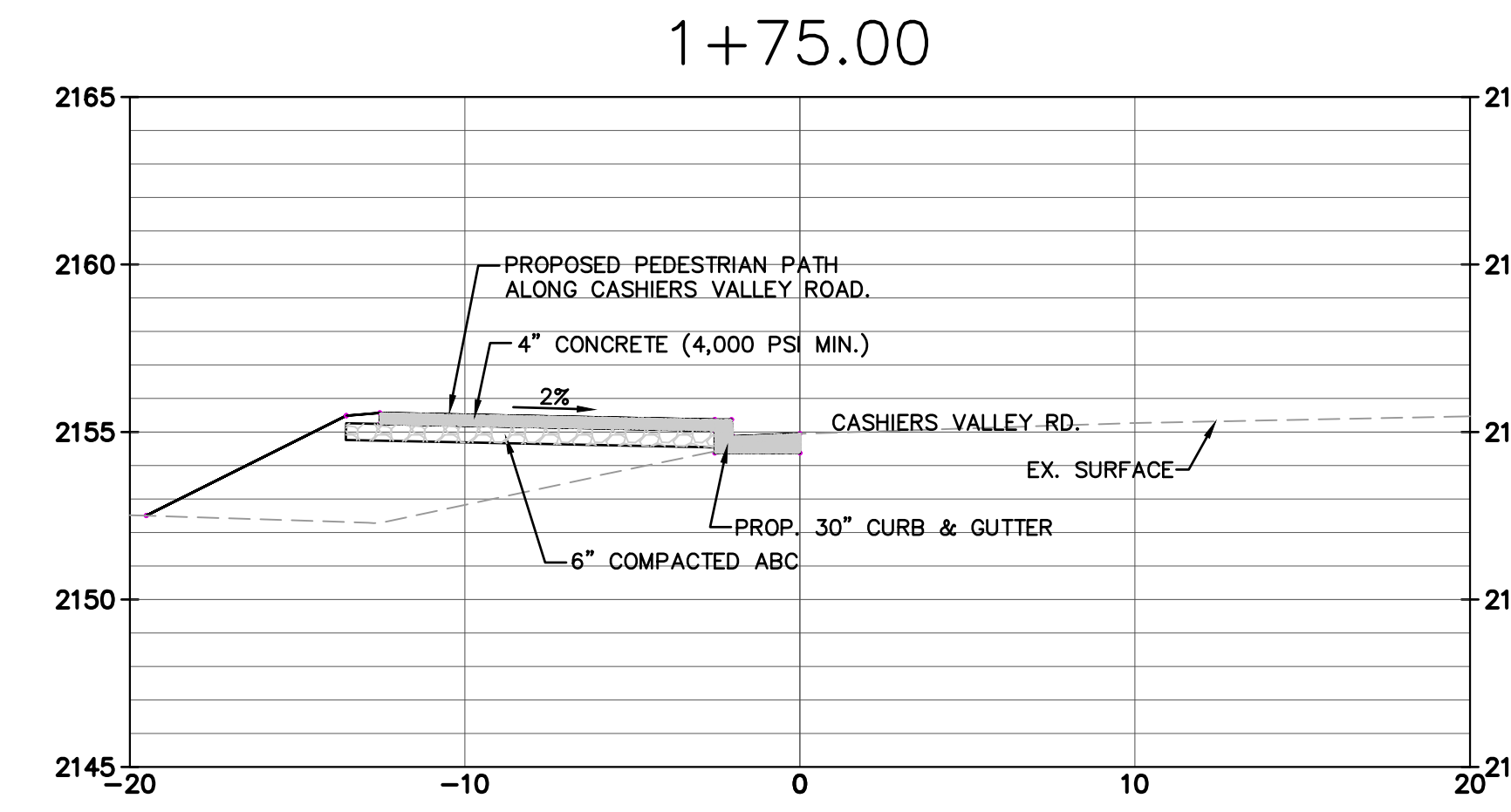
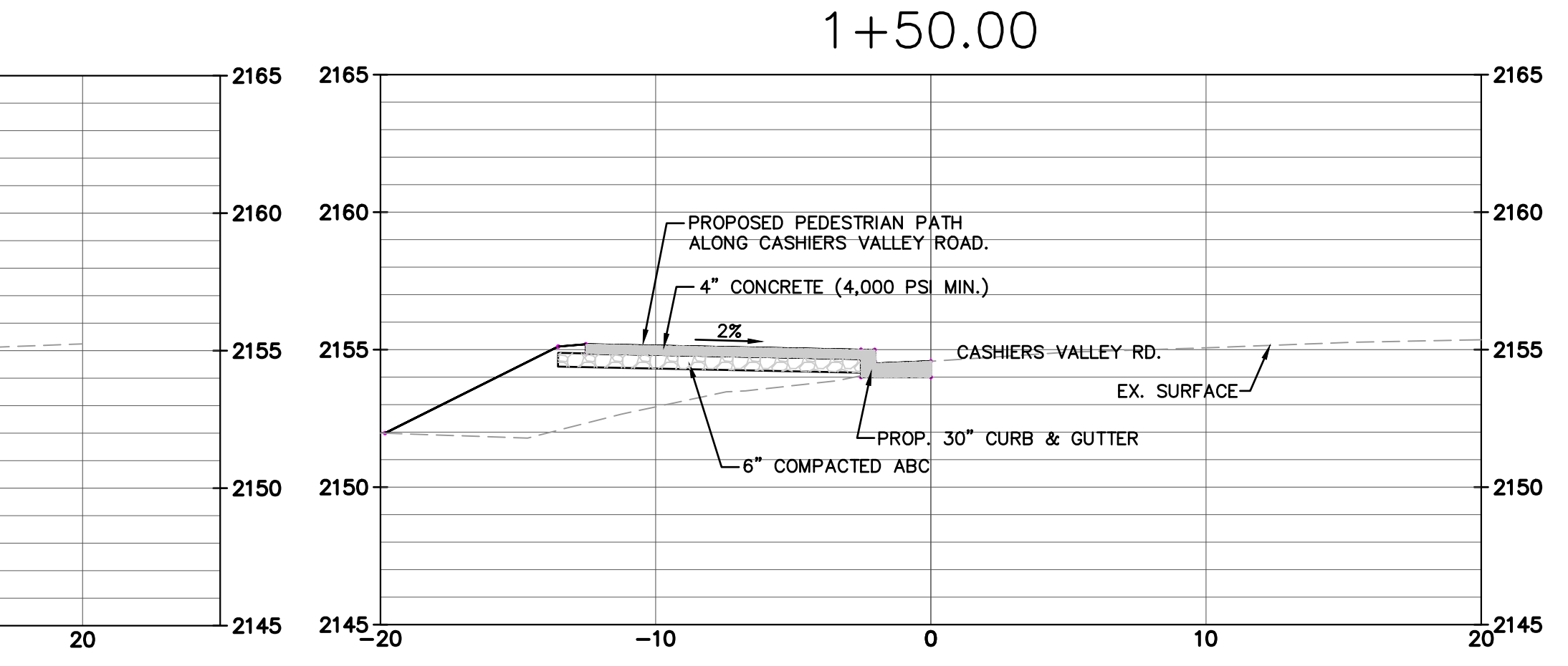
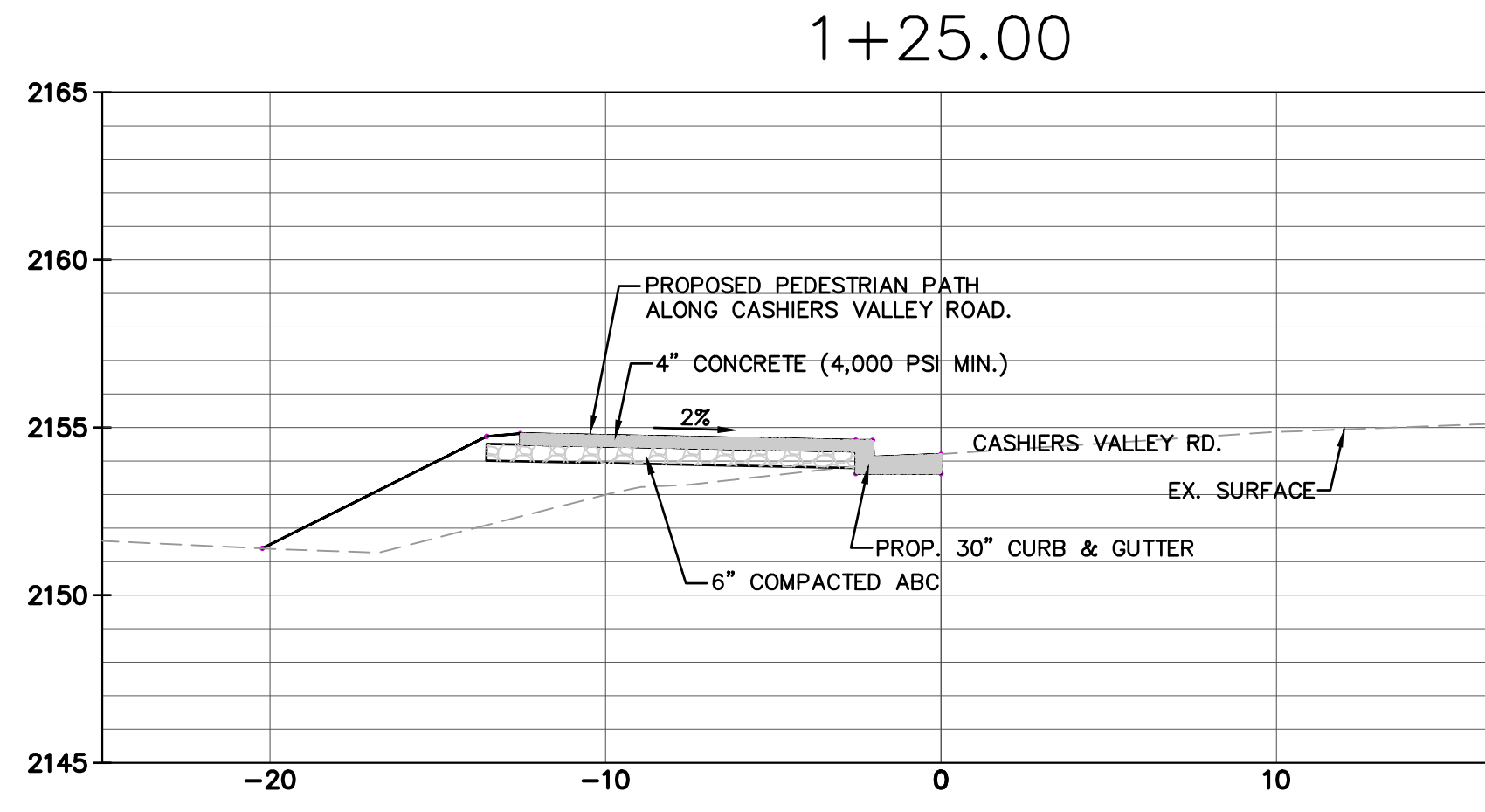
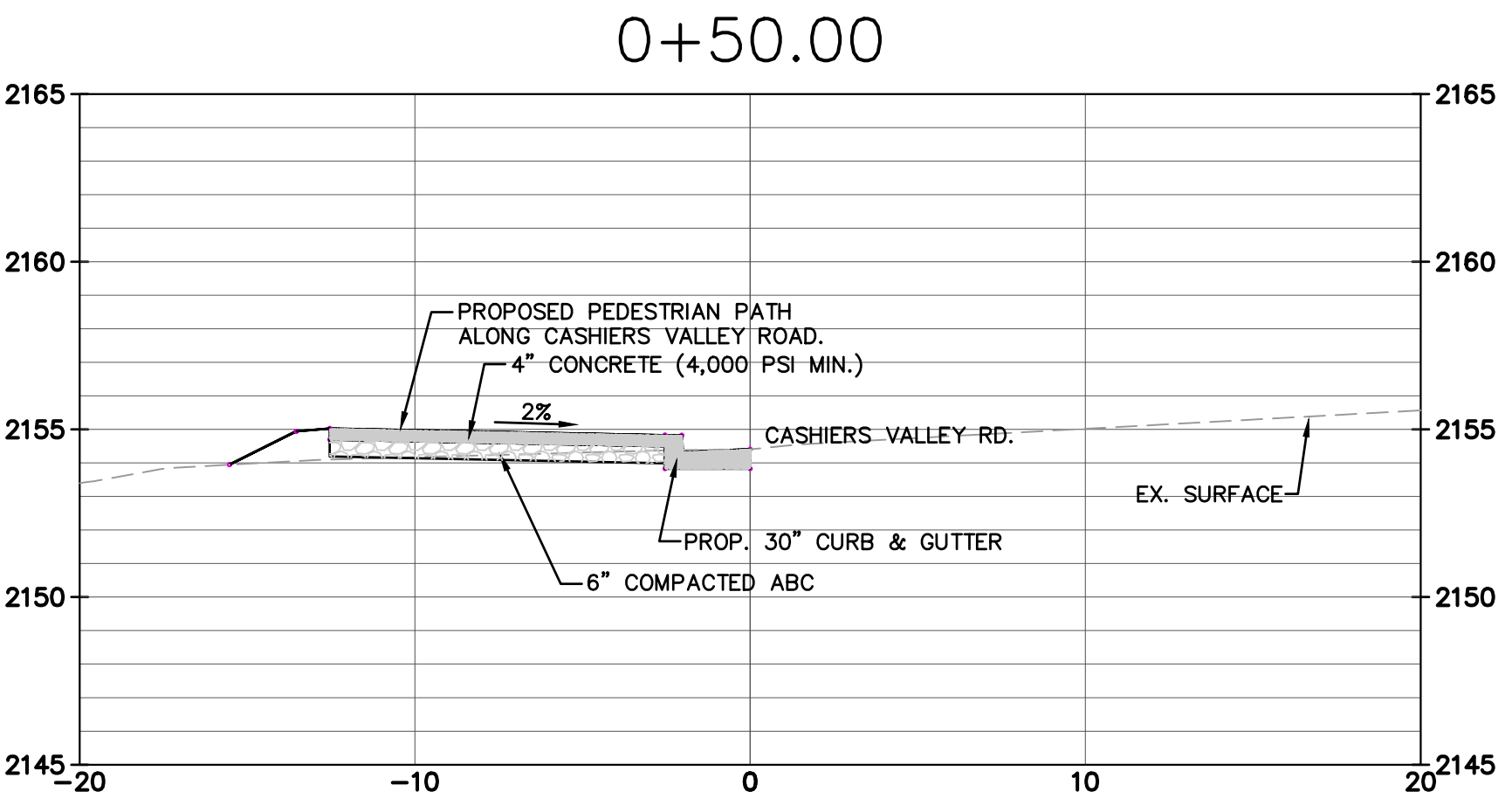
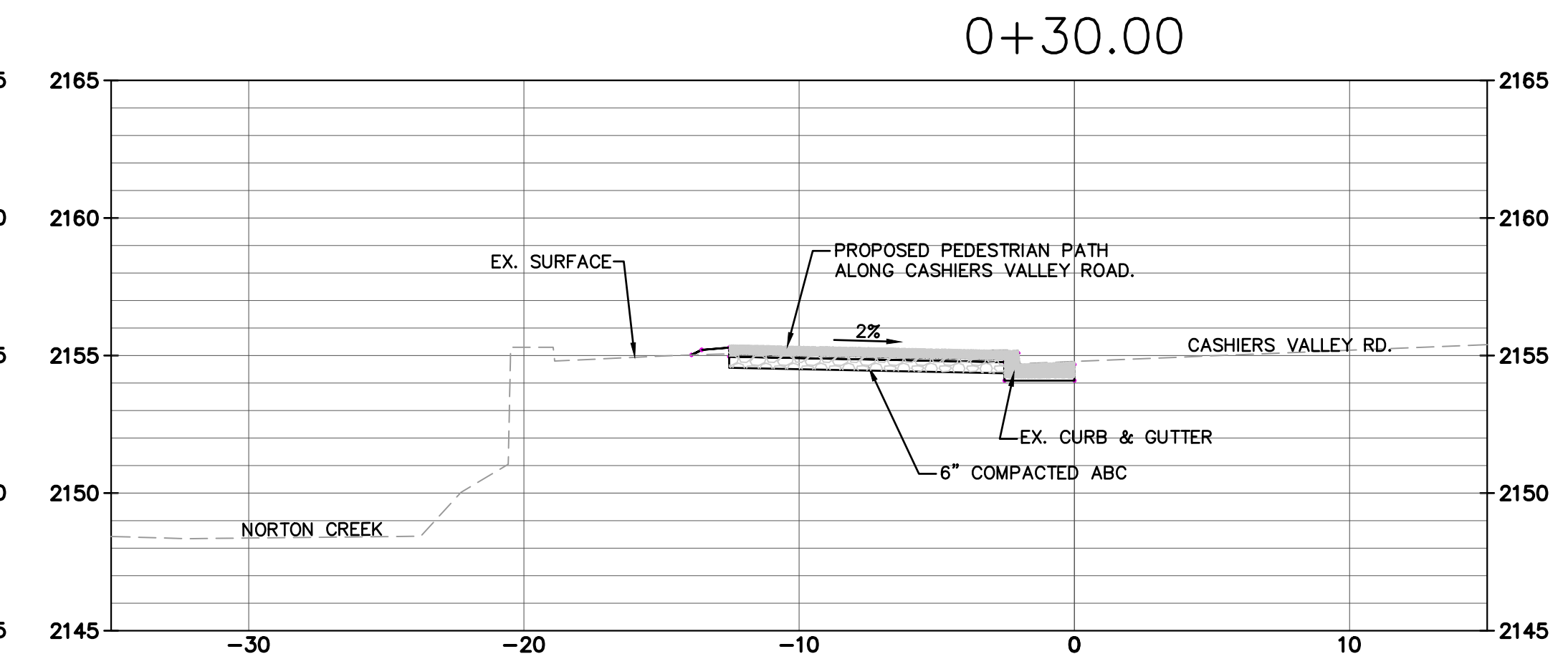
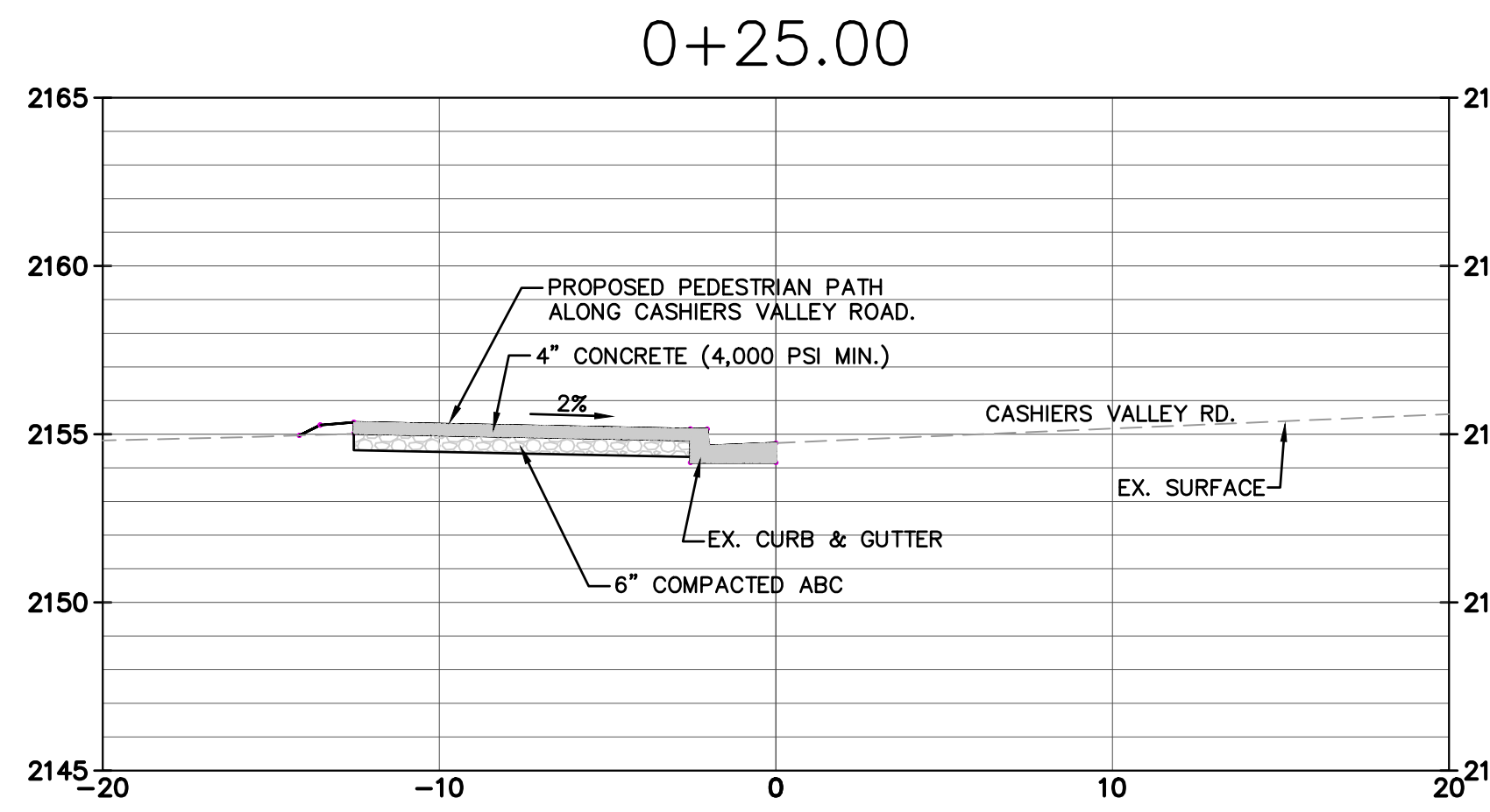
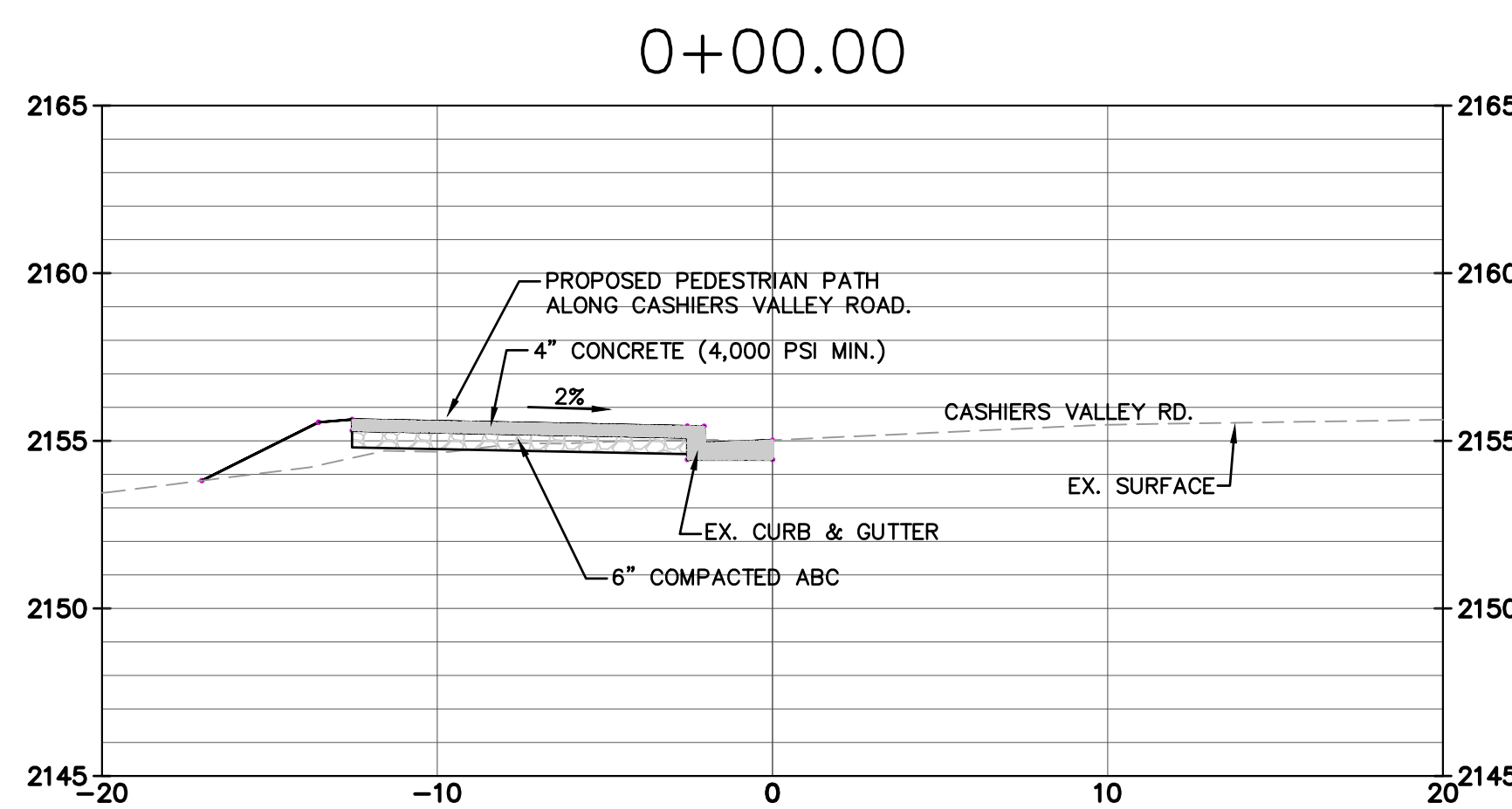
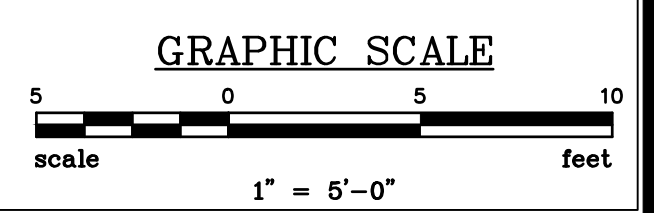


THIS DRAWING IS THE PROPERTY OF SUMMIT ENGINEERING GROUP, INC. AND IS NOT TO BE REPRODUCED OR TRANSMITTED IN ANY FORM OR BY ANY MEANS, ELECTRONIC OR MECHANICAL, INCLUDING PHOTOCOPYING, RECORDING, OR BY ANY INFORMATION STORAGE AND RETRIEVAL SYSTEM, WITHOUT THE WRITTEN PERMISSION OF SUMMIT ENGINEERING GROUP, INC.

N:\PROJECTS\22017\_BREVARD - BIKE PATH\DWG\22017-BASE\_TANNERY\_NCDOT.DWG 5/28/2026 9:33:49 AM



**CROSS-SECTIONS**  
**STA. 0+00 - STA. 4+50**  
 SCALE: 1" = 5'-0" (V)  
 1" = 5'-0" (H)



NO.	DESCRIPTION	DATE	BY
1	REVISED BASED ON	1/14/25	MFC
2	REVISED BASED ON	1/22/24	MFC
3	REVISED BASED ON	1/22/24	MFC
4	NOT REVISION		

PROJECT ENG.	DESIGNED BY	DRAWN BY	CHECKED BY	APPROVED
AF	AF	JK	MFC	AF



8/28/2026

**SUMMIT**  
 ENGINEERING GROUP INC.  
 ENGINEERS • PLANNERS • SURVEYORS  
 9601 Warren H. Abernathy Hwy.  
 Spartanburg, SC 29301  
 (864)949-1111

SHEET TITLE  
**CROSS-SECTIONS**  
**STA. 0+00 - STA. 4+50**  
**BEGIN WORK BY NCDOT**  
 DATE: DEC. 2023 | SCALE: AS SHOWN

PROJECT  
**ESTATE TRAIL PHASE III**  
**(TANNERY PROPERTY)**  
**FOR THE**  
**CITY OF BREVARD, NC**  
 TRANSLYVANIA COUNTY NORTH CAROLINA

N.B. NO.  
 REF.  
 PROJECT NO.  
**22017**  
 SHEET  
**10**  
 OF

FILE: 22017\_Base